

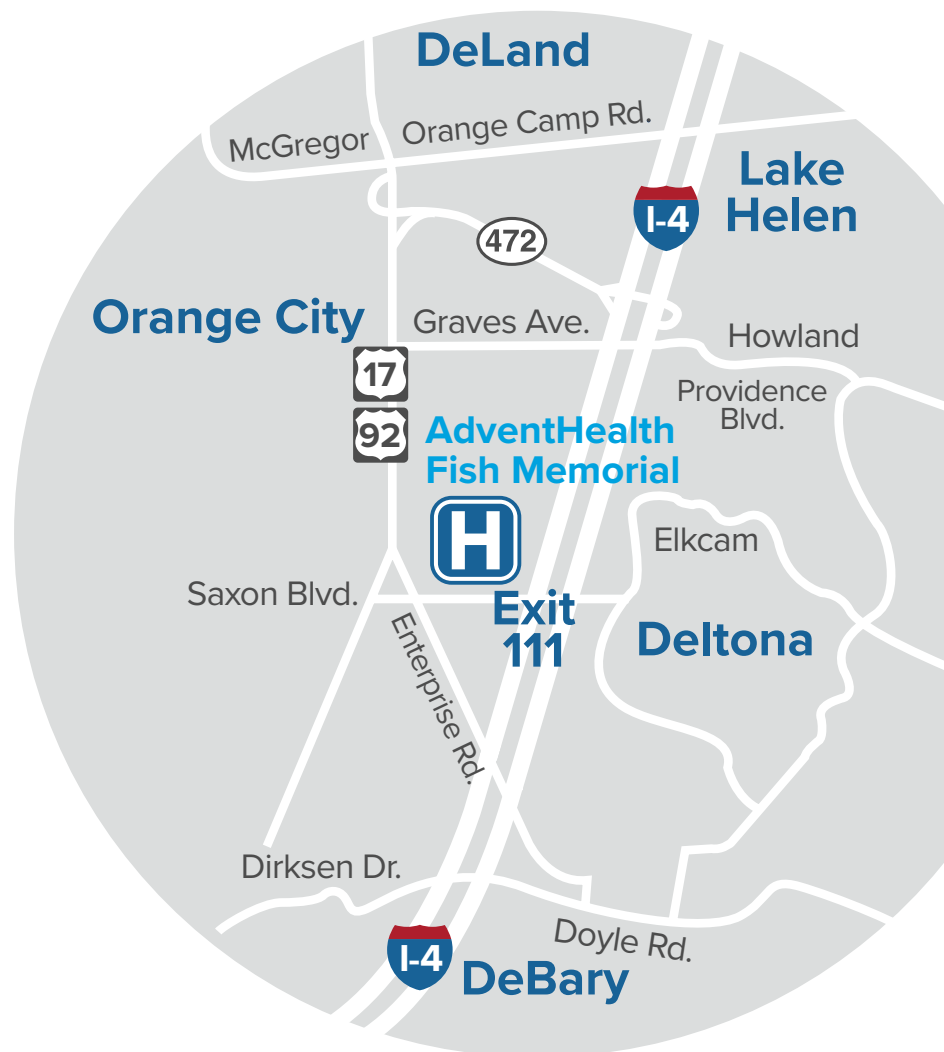
AdventHealth Fish Memorial

Directions & Campus Map

Directions to AdventHealth Fish Memorial

FROM I-4: AdventHealth Fish Memorial is located 1/4 mile west of I-4. If you are traveling west on I-4, take exit 111. If you are traveling east on I-4, take exit 111B, Orange City. After two traffic lights, you will see AdventHealth Fish Memorial's entrance on your right side.

FROM 17-92: AdventHealth Fish Memorial is located 1/2 mile east of SR 17-92. From 17-92, travel east on Saxon Boulevard. Cross Enterprise Road, and the main hospital entrance will be on your left.



Building and Parking Map



1 Hospital Main Entrance
1055 Saxon Blvd.
Orange City, FL 32763

2 Outpatient Entrance

3 Emergency Room

+ Helicopter Pad

4 Summit Building
1061 Medical Center Dr.
Orange City, FL 32763

**5 Blue Springs Surgery Center/AH
Outpatient Rehab**
1053 Medical Center Dr.
Orange City, FL 32763

P Parking

Campus Map

Level 1



Level 1

Chapel	11
Emergency Department	9
ER Registration.....	8
Gift Shop.....	10
Laboratory	4
Materials Management	5
Medical Records Request	6
Outpatient Radiology	2
Outpatient Registration.....	1
Pediatric ER	12
Radiation/Oncology	3
Seaside Café	7

Information

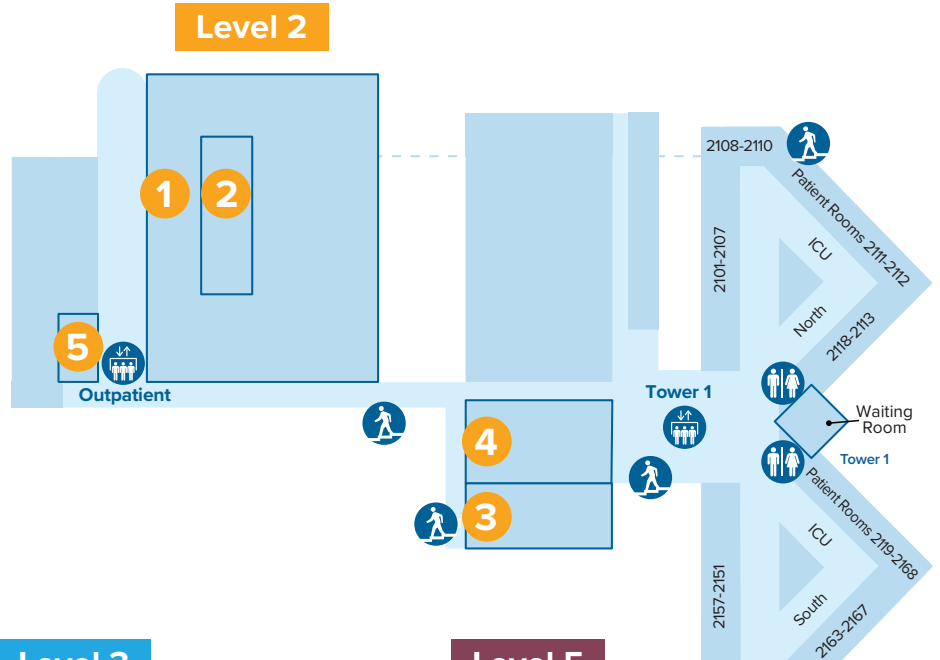
- Parking
- Information
- Restrooms
- Elevators
- Stairs

Campus Map

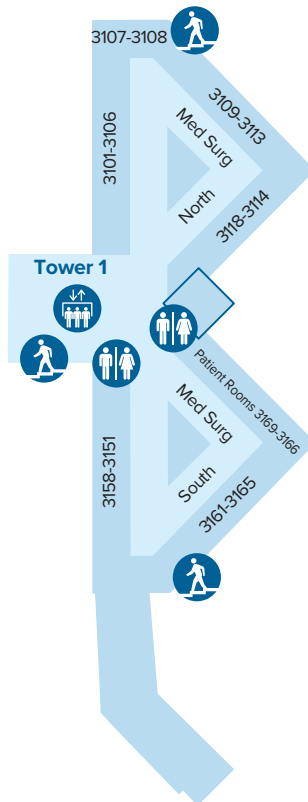
Level 2-5

Level 2

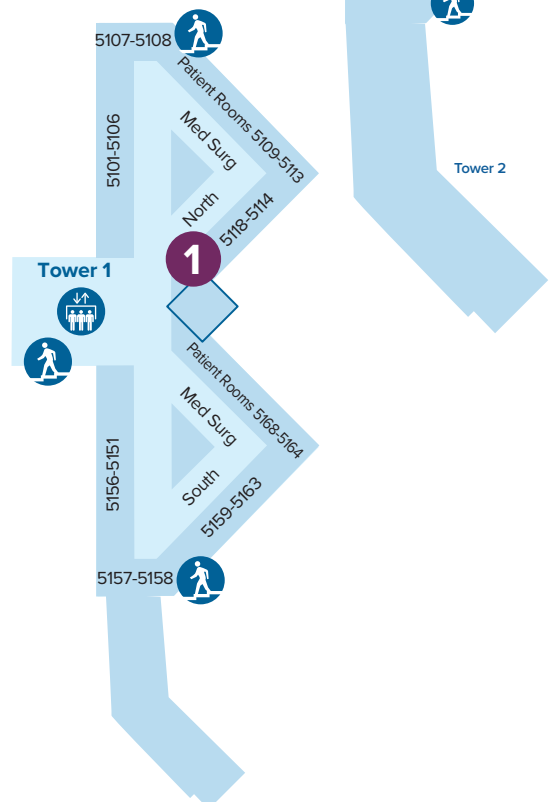
- Cardiopulmonary..... 4
- Chaplain's Office 5
- Echo 3
- Observation Unit 2
- Surgery/Endoscopy/
Cath Lab
- Check-in/Waiting 1



Level 3



Level 5



Level 5

- Conference Room1

Information

- Parking
- Information
- Restrooms
- Elevators
- Stairs